



**Day Ride to Sutter Buttes and Capay Valley
Lunch at Road Trip Bar & Grill
Wednesday March 15th**

The Breckons, Millers, and Ernie Drake and Susan Pettinato are leading this ride through the Sutter Buttes and Capay Valley. If you would like to join us, get a close-up view of the Sutter Buttes and Capay Valley, and have a fun lunch, bring your sports car and come along. The almond tree blossoms should be in full bloom at this time. We will leave from Orchard Creek at 9:00 am.

To Sign Up Send an Email to Tom Breckon
(See Club Roster for Email Address)

Our stop for lunch will be at the Road Trip Bar & Grill in Capay. This restaurant is wonderful. What a surprise! Despite its unassuming exterior, the inside is country-western motif, bright, clean and fun. The service is great. It has a fairly large menu to choose from, and the food is good. It has 4 ½ stars on both Yelp and TripAdvisor. It also has a nice large covered outdoor seating area. We will likely choose outside if it is warm. If it is raining, we plan to postpone until the following Wednesday.

This tour will be in three segments, staying on the smaller roads as much as possible.

- First, we will head north from Orchard Creek through Nicolas, Mt. Vernon and through the Sutter Buttes, and stop at Granzella's in Williams for a break (1 hour 36 min).
- We will continue west on Hwy 20 and south through Capay Valley on Hwy 16 to the Road Trip Bar Grill for a lunch at noon (1 hour)
- Finally, we will head home through Knights Landing and again through Nicolas (1 hour 20 min).

You should be home by about 3:30.

Since we currently have three group leaders, we will have a limit of 24 cars.

Hope to see you then!



Leg # 1

Google Maps

Orchard Creek Lodge, 965 Orchard Creek Ln, Lincoln, CA 95648 to Granzella's Restaurant, 451 6th St, Williams, CA 95987 Drive 75.1 miles, 1 hr 35 min

Leg # 1 Orchard Creek Lodge to Granzella's Restaurant






Map data ©2023 Google 10 mi

Orchard Creek Lodge
965 Orchard Creek Ln, Lincoln, CA 95648

From Orchard Creek Lodge,
Turn Left onto Dell Webb Blvd and go 0.8 Miles

- ➔ 6. Turn right onto E Joiner Pkwy
_____ 2.6 mi
- ↶ 7. Use the left 2 lanes to turn left onto Nicolaus Rd
_____ 8.4 mi
- ↑ 8. Continue onto Marcum Rd
_____ 1.0 mi
- ➔ 9. Turn right onto Pleasant Grove Rd
_____ 0.8 mi
- ↶ 10. Turn left onto Nicolaus Ave
_____ 5.2 mi
- ↑ 11. Continue onto Garden Hwy
_____ 0.4 mi
- ↶ 12. Turn left
_____ 0.3 mi
- ⤴ 13. Merge onto CA-99 N
_____ 12.8 mi
- ↶ 14. Turn left onto Oswald Rd
_____ 3.0 mi
- ➔ 15. Turn right onto S Township Rd
_____ 6.3 mi
- ↶ 16. Turn left onto Butte House Rd
_____ 3.6 mi
- ➔ 17. Turn right onto Acacia Ave
_____ 0.3 mi
- ↶ 18. Acacia Ave turns slightly left and becomes Pass Rd
_____ 9.2 mi
- ↶ 19. Turn left onto Mawson Rd
_____ 3.0 mi
- ↶ 20. Mawson Rd turns left and becomes 4th St
_____ 482 ft
- ➔ 21. Turn right onto State Hwy 20 W
_____ 7.3 mi
- ↶ 22. Turn left onto Fremont St
_____ 0.8 mi
- ↶ 23. Turn left onto State Hwy 20 W/10th St
📍 Continue to follow State Hwy 20 W
_____ 7.1 mi
- ↶ 24. Turn left onto Husted Rd
_____ 1.0 mi
- ➔ 25. Turn right onto E St
_____ 0.8 mi
- ↑ 26. Continue straight to stay on E St
📍 Pass by Burger King (on the right)
_____ 0.1 mi

Continue on 6th St to your destination

-
-  27. Turn right onto 6th St 59 sec (472 ft)
-
-  28. Turn right 328 ft
-  Destination will be on the right
-
- 144 ft

Granzella's Restaurant

451 6th St, Williams, CA 95987

Map # 2

Google Maps

Granzella's Restaurant to Road Trip Bar & Grill

Drive 51.5 miles, 1 hr 1 min



Map data ©2021 Google 5 mi

Granzella's Restaurant

451 6th St, Williams, CA 95987

From wherever you parked, follow your group back to Business 20, E Street, and turn right.

- ← 4. Turn left onto State Hwy 20 W 1.4 mi
- ← 5. Turn left onto CA-16 E 17.1 mi
- 📍 Destination will be on the right 32.9 mi

Road Trip Bar & Grill

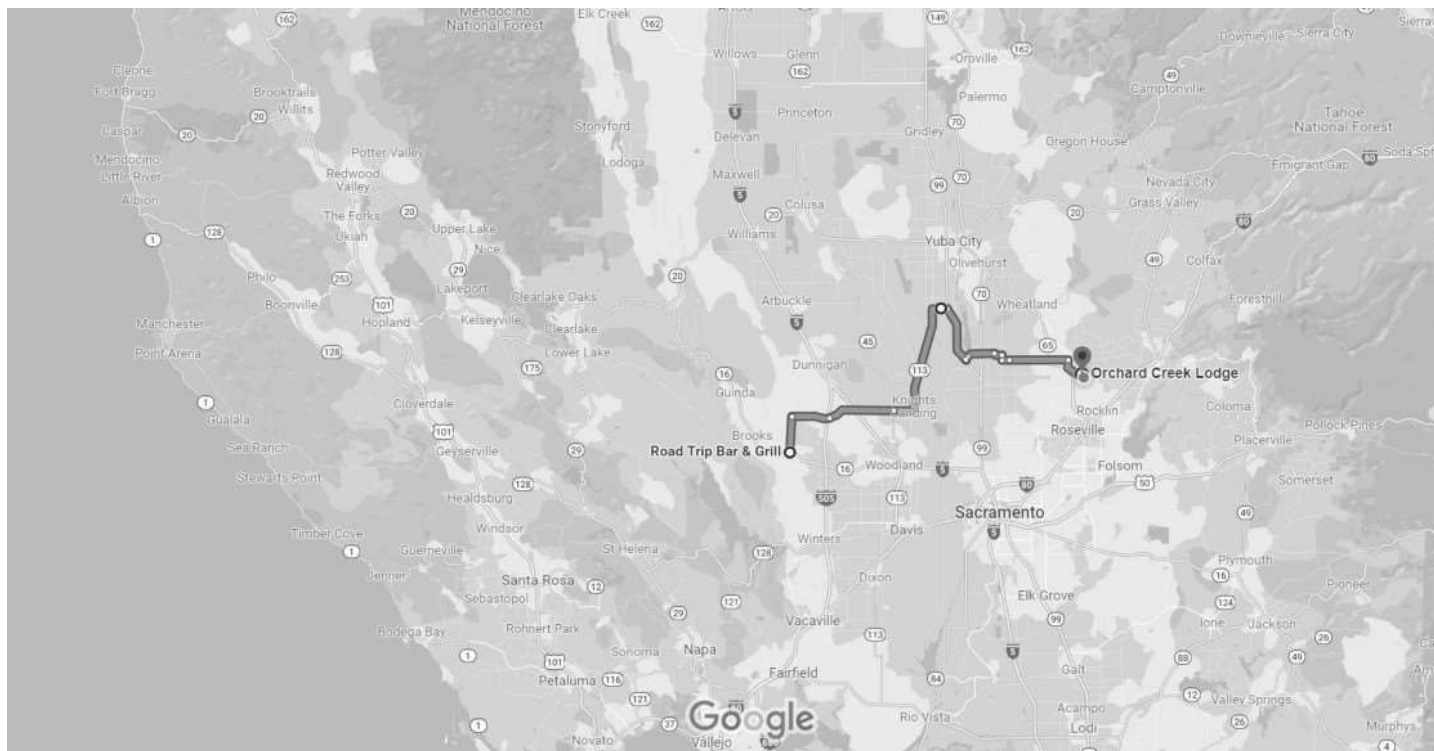
24989 CA-16, Capay, CA 95607

Map # 3

Google Maps

Road Trip Bar & Grill to Orchard Creek Lodge

Drive 68.1 miles, 1 hr 20 min



Map data ©2021 Google 10 mi

Road Trip Bar & Grill

24989 CA-16, Capay, CA 95607

Take Co Rd 85, Co Rd 14, Co Hwy E10, CA-113 N, ... and Nicolaus Ave to Orchard Creek Ln in Lincoln

1 hr 21 min (67.9 mi)

- ↑ 1. Head east on CA-16 E toward Co Rd 85
56 ft
- ↶ 2. Turn left onto Co Rd 85
5.1 mi
- ↷ 3. Turn right onto Co Rd 14
5.5 mi
- ↑ 4. Continue onto Co Hwy E10
9.6 mi
- ↶ 5. Turn left onto CA-113 N
19.8 mi
- ↗ 6. Turn right to merge onto CA-99 S toward Sacramento
8.3 mi
- ↘ 7. Take the exit toward Nicolaus
0.3 mi
- ↷ 8. Turn right onto Garden Hwy
0.6 mi

County Road 85 is a turn to the left from CA 16, almost right in front of the restaurant.

Watch for traffic coming from both directions when making left turns on 113! The group leaders will slow and wait for everyone to get through the turns.

- ↑ 9. Continue onto 1st St/Nicolaus Ave
 - ⓘ Continue to follow Nicolaus Ave

3.9 mi
- ↻ 10. Turn right to stay on Nicolaus Ave

1.2 mi
- ↻ 11. Turn right onto Pleasant Grove Rd

0.8 mi
- ↶ 12. Turn left onto Marcum Rd

1.0 mi
- ↑ 13. Continue onto Nicolaus Ave

6.9 mi

Turn right on Nelson Lane, get on Hwy 65 and head home as you wish.

If you still have a borrowed club radio, please return to Tom Breckon any time next week.